































PRODUCTIVITY

- + Track vehicles through real-time GPS
- + View trips and activity reports
- + Identify unplanned stops
- + Set custom thresholds for monitoring driver behavior
- + Reduce labor costs

FLEET OPTIMIZATION

- + Reduce fuel costs from idling, speeding, and mileage
- + Track actual fuel consumption
- + Plan trips better with route optimization
- + Detect engine issues
- + Prioritize vehicle maintenance
- + Prevent vehicle wear and tear

WE HAVE SERVICE PLANS THAT BEST SUIT YOUR NEEDS

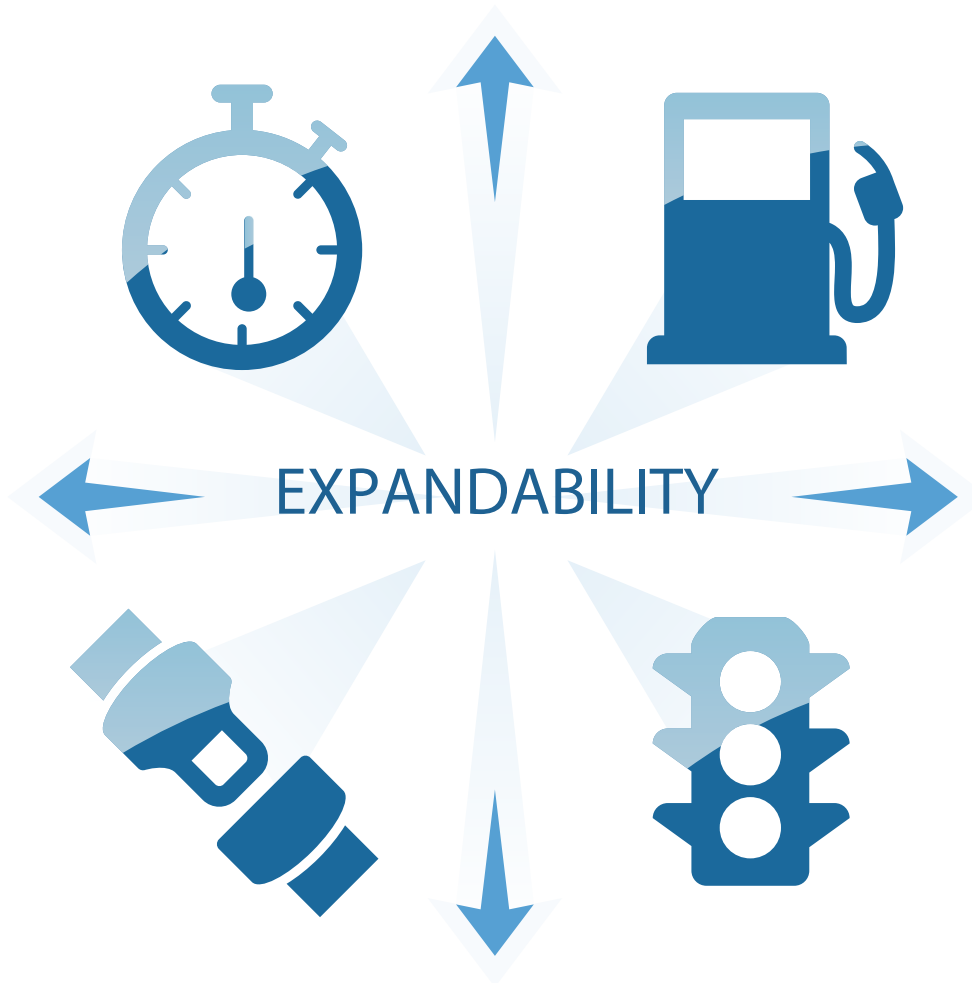
	 ESSENTIAL	 PRO FLEET	 PRO FLEET + HOS Android Device	 PRO FLEET + HOS Garmin dēzl
Cellular				
Live GPS				
Report and Diagnose Fault Codes Remotely				
Geotab User Interface				
Historic GPS				
Engine Data and Accelerometer				
Custom Reporting				
HOS/DVIR Only on Android Device <small>Note: Requires separate display not included with Geotab-G07</small>				
HOS/Messaging Only on Garmin dēzl <small>Note: Requires separate display not included with Geotab-G07</small>				

GEOTAB

management by measurement



Work Smarter,
Not Harder.



PERSONALIZED SUPPORT

Benefit from Pana-Pacific's experienced and well-trained support center for all of your telematics needs. We provide several weekly training sessions designed to meet the specific needs of your fleet. Whether it's initial set-up or exploring the depths of data and reporting, our knowledgeable telematics support staff will guide you through putting telematics to work for your company.

For details on training opportunities please visit www.panapacific.com/geotab or contact us directly at (877) 244-4516 | geotab@panapacific.com

DRIVER SAFETY

- + Generate risk & safety reports
- + Utilize in-vehicle driver coaching
- + Ensure seatbelt usage
- + Generate driver ratings
- + Track posted speed vs. actual speed
- + Minimize accidents by monitoring driving in reverse
- + Receive instant accident notifications

COMPLIANCE

- + Improve drivers' CSA BASIC scores
- + Automate the tracking of fuel expenses
- + Automate the tracking of fuel consumption by location
- + Monitor hours-of-service
- + Perform driver vehicle inspection reports
- + Driver e-logs
- + Reduce paperwork

Brought to Market by:

 PANAPACIFIC



+ Future-Proof

Geotab GO7 Vehicle Tracking Device

- **Built in Accelerometer & Antenna**
 - + Minimize Wiring
 - + Tamper-Resistant
 - + Provides Accurate Real-Time Data
 - + Instant Accident Detection

+ Easy To Use

- **Plug-and-Play Installation**
 - + No Cutting or Splicing of Wires
 - + Harness Options for All Makes & Models

- **Real-Time Notifications**
 - + In-Cab Driver Alerts
 - + Back-End User Alerts
 - + Customization Options



+ Compact Unit

IOX Expandable Platform

- + Limitless Flexibility for Integration
- + Track HOS on Android & Garmin Devices
- + Daisy Chain Third Party Devices

• Integration Features:

- + Truck Routing
- + Driver E-Logs
- + Road Speed Change Alerts
- + Advanced Sharp Turn Alerts
- + Stop Light Camera Warnings
- + Recorded Duty Status Changes
- + Drive and Duty Time Audits
- + Eliminate Form and Factor Violations
- + Organized Electronic Logs
- + Tire Pressure Monitoring Systems
- + Advanced Collision Prevention
- + Refrigerated Trailer Temperature Tracking
- + Remote Diagnostics



+ Patented Technology

Part Numbers:

PP605629 (US) / PP60529C (Canada)

Geotab Unit Only: GO7 & Mounting Materials



PP205619

Geotab Y-Harness, Deutsch 9-pin/OBDII with D-hole Adapter for Certain Peterbilt & Kenworth Vehicles




PP205612

Geotab Y-Harness, Deutsch 6-pin/OBDII



PP205746

Geotab Screw Mount Y-Harness, OBDII/OBDII




PP205613

Geotab Y-Harness, Deutsch 9-pin/OBDII



PP205651

Geotab Y-Harness, OBDII/OBDII



Note: "Mounting Materials" refers to the zip ties that attach the unit to the vehicle.

Geotab Kit Guide						
TRUCK MANUFACTURER	YEAR OF MANUFACTURE	MODEL	ENGINE TYPE	DIAGNOSTIC CONNECTOR	US KIT* PART NUMBER	CANADIAN KIT* PART NUMBER
Freightliner Freightliner	2005 & older	All	All	6-pin	PP805614-6Y	PP805615-6Y
	2006 & newer	All	All	9-pin	PP805614-9Y	PP805615-9Y
Kenworth Kenworth Kenworth	2005 & older	All	All	6-pin	PP805614-6Y	PP805615-6Y
	2005 & newer	All	All	9-pin	PP805614-9Y	PP805615-9Y
	2010 & newer	All	All	9-pin w/ adapter	PP805614-9YD	PP805615-9YD
Peterbilt Peterbilt Peterbilt	2005 & older	All	All	6-pin	PP805614-6Y	PP805615-6Y
	2006 - 2009	All	All	9-pin	PP805614-9Y	PP805615-9Y
	2010 & newer	All	All	9-pin w/ adapter	PP805614-9YD	PP805615-9YD
International International International International	2006 & older	All	Cummins	6-pin	PP805614-6Y	PP805615-6Y
	2006 & newer	All	Cummins	9-pin	PP805614-9Y	PP805615-9Y
	2005 & older	All	CAT	6-pin	PP805614-6Y	PP805615-6Y
	2005 & newer	All	CAT	9-pin	PP805614-9Y	PP805615-9Y
Volvo Volvo Volvo	2005 & older	All	All	6-pin	PP805614-6Y	PP805615-6Y
	2006 - 2013	All	All	9-pin	PP805614-9Y	PP805615-9Y
	2014 & newer	All	All	OBDII	PP805614-Y	PP805615-Y
Mack Mack	2005 & older	All	All	6-pin	PP805614-6Y	PP805615-6Y
	2006 & newer	All	All	9-pin	PP805614-9Y	PP805615-9Y
Western Star	2010 & newer	All	All	9-pin	PP805614-9Y	PP805615-9Y

*Notes: Each kit includes a Geotab GO device and corresponding harness for the determined truck make/model. This matrix is to be used as a general guideline. There are many exceptions and unique truck builds that may differ from what is outlined above. To ensure accuracy, we recommend that all vehicle information come directly from the owner of the truck. A visual inspection of the truck is encouraged.



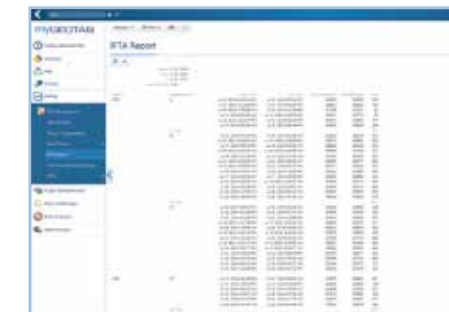
Dashboard

- + Fully customizable dashboard optimized for the web and mobile devices
- + Choose to show as little or as much information as you'd like
- + Create reports tailored to your fleet's needs



Zoning

- + Accurately analyze the behavior of your fleet by monitoring specific locations
- + Create virtual perimeters around real-world areas of interest
- + Denote specific locations by type, such as office, customer, home, etc.



IFTA Reporting

- + Track all fuel expenses based on location and fuel type
- + Automate the calculation of fuel tax amounts
- + Help management reduce time and improve accuracy



Breadcrumb Tracking

- + Benefit from Geotab's patented technology—an algorithm used to define exactly what happened in the fewest data points
- + Acquire granular data second by second
- + Recreate trips history—select dates/times & view exactly what and where it occurred
- + Access real driver behavior